

# WORLABY WOLD




# 3.4 MILES

→ **START** Worlabby Village hall car park, off Low Road, Worlabby, DN20 0NA


---

## **THE WALK**


- 1... Leave car park ahead to Low Road.
  - 2... 2. Cross Low road turning Right passing the school.
  - 3... Turn Left into Main Street, continue ahead.
  - 4... Turn Right onto Top Road.
  - 5... Turn Left up The Hill following the bend to the right.
  - 6... At a road junction bear right still steadily uphill.
  - 7... At a left hand bend take the bridleway on the right. This is a steadily rising path with improving views over the Ancholme Valley.
  - 8... Where the path meets the road turn right and walk carefully down the road.
  - 9... Just past the Elsham turn off on your left take the right turn into Washdyke Lane.
  - 10... At the left hand bend turn right onto waymarked field headland paths.
  - 11... Soon after the Ladysmith Cottage the path enters the wood and emerges on a wide track, ignore a left hand branch and keep going until you emerge at a bend in the village street.
  - 12... Turn right along the street and Left into Main Street , retrace route back to car park
- 

 **TERRAIN** This is a more demanding walk. You start with uphill roadwalking where you continue on the more steadily rising bridleway. As you approach Point 8 the path is descending on a roadway. It is possible to step off onto the verge here but it is difficult to walk along. From Point 9 to 10 the road is quiet and level. Between Point 10 and 11 this is field headland, sometimes good, sometimes uneven, undulating in height. From Point 11 and 12 the track is broad and basically flat. From 12 to the finish you are on the pavement.


---

 **TIME** Allow 1½ and 2 hours given the terrain and the views!

---

 **TELEPHONE** At the crossroads below the church.

---

 **MAPS** O.S. Explorer 281 The Ancholme Valley

# WORLABY WOLD

