


WESTWOODSIDE, HAXEY AND UPPERTHORPE


3 MILES


→ **START** Westwoodside Recreation Ground car park, off Akeferry Road, Westwoodside, DN9 2DS

THE WALK

- 1... From the car park turn left down track to Akeferry Road, cross Akeferry Road.
 - 2... Go ahead passing the School and Village Hall.
 - 3... Turn Right down Sandbeds Lane, passed Sandbeds Farm and join the track which rises steadily to Church Lane, continue ahead crossing Tower Hill to Cross Hill.
 - 4... Turn Left onto Cross Hill continue descending down Upperthorpe Hill
 - 5... At the lovely village pond turn left into Commonside and follow it to its end at a T-junction.
 - 6... Turn right here and cross the road and proceed to a mini-roundabout.
 - 7... The walk here turns left along Akeferry Road, continue to the track (point 2) Turn Right along the track and return to the car park at the recreation ground.
-

 **TERRAIN** The walk follows pavements and roads gently uphill to Upperthorpe and then more steeply downhill to the pond.

 **TIME** Between 1 hour and 1½ hours at a leisurely pace.

 **MAPS** OS Explorer 280 Isle of Axholme.

WESTWOODSIDE, HAXEY AND UPPERTHORPE

