

# SOUTH FERRIBY




# 2.7 MILES

→ **START** In the public car park near Nelthorpe Arms, Skinners lane , South Ferriby.


---

## **THE WALK**


- 1... Leave the car park on Skinners Lane, turn left down Old Post Office lane, then turn right
  - 2... Turn left onto Sluice Road ,carefully cross A1077 main road towards footbridge
  - 3... Go through a Kissing gate on the right towards the river bank
  - 4... The path turns inland at a bird hide and bends again going parallel with the shoreline still on the embankment passing small lakes on the right and the river on the left.
  - 5... The path descends to the shoreline just after passing the imposing South Ferriby Hall on the right.
  - 6... After a short distance (about 50 yards) steps lead up and a path leads uphill alongside a field. Follow this path uphill with a hedge on your right.
  - 7... The path meets a wide track at a very long seat. This wide track is the Viking Way (To extend the walk turn left for about 1/2 mile to a good viewpoint opposite a police firing range). Turn right and return to the village.
  - 8... Pass North End Road to your right and pass a little pond on the left hand side of the road. Turn right down The Rise. This road swings left at the bottom past a chapel into Farrishes Lane.
  - 9... Turn right onto Sluice Road, cross A1077, turn left into Low Skinners Lane and return to car park .
- 

 **TERRAIN** From Points 4 to 6 after the initial road crossing the grassy path is along a river embankment. Between points 5 and 6 you are on the shoreline – a high spring tide may reach this path which can be muddy. Between Points 6 and 7 is a steadily rising grassy path. Between Points 7 and 8 this is initially a wide stone track which is later metalled in the village. The Rise road descends markedly and levels into Farrishes Lane.

---

 **TIME** Between 1 hours and 1½ hours at a leisurely pace. Walking on to the promontory opposite the Police firing range and back adds near of a ¾ mile.

---

 **TELEPHONE** There are two phone boxes. On the landward side of the A1077. The other one is near the junction of the A1077 and B1204.

---

 **MAPS** OS Landranger 112. OS Explorer 281 Ancholme Valley.

# SOUTH FERRIBY



