

SCUNTHORPE WOODLANDS





3 MILES


→ **START** At the Central Park car park on the A18 Kingsway, Scunthorpe, DN17 1AJ

THE WALK

- 1... Leave the car park heading between the Splash pad and Nutshell cafe, turn left along a surfaced path, continue ahead until reaching a copse on the left, enter the copse and continue through back to the surfaced track.
 - 2... Turn left and continue into Brumby Woods (ignore exit onto Kingsway) continue ahead through woods until reaching Brumby Wood lane.
 - 3... Turn left onto Brumby Wood Lane and continue towards Kingsway, Cross Brumby Wood lane.
 - 4... Turn Right onto Kingsway, continue ahead crossing Church Lane, continue ahead.
 - 5... At pedestrian traffic Lights cross Kingsway continue down Kingsway onto Kingsway slip Road.
 - 6... When this road terminates in a golf course car park, bear right through a fence down a winding woodland path ignoring minor side paths.
 - 7... Leave the wood through a gate and between houses and turn left along Scotter Road.
 - 8... Continue Along Scotter Road going under viaduct, carefully cross Brumby Wood lane.
 - 9... Turn Left up Brumby Wood lane passing Quibel Park.
 - 10... Turn right into the woods and follow track winding track upwards exiting on Crematorium approach road, cross road and enter woods again following a winding upwards track to emerge in Ridge walk Car park.
 - 11... Leave the car park and turn left to traffic lights, cross Kingway.
 - 12... Go into Brumby Woods continue straight ahead in woods to exit at Co-op sports ground.
 - 13... Walk around the football field to exit back into Central park, continue towards Nutshell cafe 7 return to car park.
-

 **TERRAIN** The area involves hills. In the area of the Woods, wide woodland paths may become muddy after rain.

 **TIME** Allow between 1 hour and 1½ hours at a leisurely pace.

 **MAPS** OS Explorer 280 Isle of Axholme.

SCUNTHORPE WOODLANDS

