

KINGSWAY CIRCULAR





2.5 MILES


→ **START** Kingsway Golf Club municipal car park, off Kingsway slip road, Scunthorpe, DN15 7ER

THE WALK

- 1... Leave the Golf Club car park through woodlands (golf course on left) continue through tracks in woodland to exit woodland at side of houses on Scotter road.
 - 2... Turn right along Scotter Road, cross carefully at pedestrian crossing then walk back towards Moors Road.
 - 3... Turn down Moors Road, continue ahead leave the housing estate on wide tarmac path
 - 4... Turn left before shopping area on track behind houses continue on this track going under the railway viaduct.
 - 5... Turn left continue on this track to Scotter road.
 - 6... Carefully cross Scotter Road and turn up Brumby Wood lane continue uphill to Kingsway.
 - 7... Turn left onto Kingsway continue to a gap leading onto the slip road.
 - 8... Turn left onto slip road and return to car park.
-

 **TERRAIN** Woodland tracks and tarmac paths.

 **TIME** Allow between 1 and 1¼ hours at a leisurely pace.

 **MAPS** OS Explorer 280 Isle of Axholme.

