

EPWORTH SOUTH





3 MILES

→ **START** Holmes and Gardens Garden Centre, Belton Road, Epworth. Please park at the far end of the car park to leave space for regular patrons.


THE WALK

- 1... Go straight through the car park following the footpath past the Church and beyond.
 - 2... When you reach the road, turn right and follow it round back into Epworth.
 - 3... Pass in front of the Red lion pub and turn left up Albion Hill passing Epworth rectory on the left.
 - 4... Cross the road , before Greengate is a public footpath on the Right .Take this path which initially goes between houses but then opens out into fields, ignore the first path on the right which leads to a windmill.
 - 5... Carry on heading South until a wide track turns right, follow this to where Blow Road meets Burnham Road.
 - 6... Cross the main road and turn right , in a few years take a tarmac lane on the left which leads downhill with a cemetery on the right.
 - 7... The tarmac lane becomes a track leading downhill until a bend is reached. Turn right ignoring a track going left and continue on the footpath between houses and a school.
 - 8... This path opens out onto a quiet road, cross and turn left joining another footpath continue ahead for a quarter mile.
 - 9... At the end of this footpath turn Right opposite Manley Court into Studcross and continue straight ahead ignoring Fieldside . Studcross leads into Battlegreen passing Paddock close on the right, follow the road past the Old School Inn on your left until reaching a wider road.
 - 10... Cross this road and turn Right , then take a left fork into Tottermire lane, continue ahead, cross the main A161 and return to car park.
-

 **TERRAIN** Some gentle gradient and some rough ground.

 **TIME** Allow 1½ hours at a leisurely pace.

REFRESHMENTS A popular café/restaurant at Holmes and Gardens Garden Centre.

 **MAPS** OS Explorer 280 Isle of Axholme.

of Axholme

