

EASTERN BRIGG AND BRICKYARD LANE





3.2 MILES


→ **START** Ancholm Leisure Centre car park, Scawby Road, Brigg, DN20 9JN

THE WALK

- 1... Leave the car park, turn Right continue along Bridge Street to the town centre, tourist information centre.
 - 2... Leave the Market place in an easterly direction along Wrawby Street and turn left down the first alleyway into the main car park, following the exit road (Old courts Road) to the crossroads.
 - 3... Using the crossing point, cross the main road and walk down Wesley Road which quickly becomes Grammar School Road. Follow this past several schools on your left.
 - 4... Where the houses end on the right, just before the motorway turn right and then left through the gateway into a way marked lane, which bends round to the right following the side of the motorway.
 - 5... Turn right into a wide lane (Brickyard Lane) and follow this to a road junction.
 - 6... Turn right along the pavement/cycleway heading back towards Brigg.
 - 7... Cross the road (A18) by one of the crossing points before reaching the roundabout if you can. It is easier to cross the Caistor Road, as you need to go straight on into Bigby Street.
 - 8... Follow Bigby Street back to the Market Place continue ahead to Bridge Street
 - 9... Return along bridge street back to Ancholme Leisure Centre car park
-

 **TERRAIN** The area is flat. The walk crosses the A18 twice but at crossing points. Underfoot, pavements are used for the majority of the walk. The lane alongside the motorway and Brickyard Lane are wide and the surface is pretty good.

 **TIME** Between 1 hour and 1½ hours at a leisurely pace.

 **MAPS** O.S. Explorer 281 The Ancholme Valley

EASTERN BRIGG AND BRICKYARD LANE

