

# BURTON UPON STATHER LITTLE NORMANBY




3.2  
MILES

→ **START** Wiltshire Avenue Playing Fields car park, Burton upon Stather, DN15 9ES


---

## **THE WALK**


- 1... Leave the car park, turn right along Wiltshire Avenue, keep on right side of road cross over into Huntindon Crescent.
  - 2... Proceed to Norfolk Avenue, turn left, then left again onto High Street, along Normanby Road.
  - 3... Continue along The Avenue passing the playing field.
  - 4... Cross road take finger post path (green gate and opening) Cross grass field between white posts, continue through wooded path carry straight ahead along side of paddock.
  - 5... Turn left and then right by large barn.
  - 6... Turn Left by Hedge, slight slope down towards Normanby park.
  - 7... On reaching road turn left.
  - 8... At mini roundabout continue on left to Normanby Village, cross road and walk back along pavement to beginning of playing field.
  - 9... Walk through fence and around perimeter to corner, go through hedge onto footpath passing cemetery back to car park.
- 

 **TERRAIN** Fairly level, along pavements and field edge paths.

---

 **TIME** Between 1 hour and 1½ hours.

---

 **MAPS** O.S. Explorer 291

# BURTON UPON STATHER LITTLE NORMANBY

