



BOTTESFORD BECK 2.4 MILES


→ **START** Beckwood Pub car park, Holme Hall Avenue, Bottesford, DN16 3PZ

THE WALK

- 1... Leave Beckwood car park, turn right along Holme Hall Avenue, cross Holme hall avenue onto a track through bushes into a lane and turn left.
 - 2... Turn left into a lane signposted Church going along Old School Lane.
 - 3... Turn Right into Church lane.
 - 4... Shortly before the Lane bends right go down a waymarked path to the left, follow this path between fences.
 - 5... At a path crossroads look to the right for the Templars Bath, return and follow the original path ignoring any side pathscontinue to valley View drive.
 - 6... Cross Valley View Drive continue ahead to Worcester Close, turning left towards Valley View Drive. Turn right here and follow the road.
 - 7... At the junction with Messingham Road, turn left on the footpath.
 - 8... Turn left onto a track, through a gate and walk alongside Bottesford Beck. Continue alongside Bottesford Beck to Holme Hall Avenue.
 - 9... Turn Left onto Holme Hall Avenue, cross road and return to car park.
-

 **TERRAIN** Generally flat. on good paths and pavements and becksides track.

 **TIME** About 1 hour to 1¼ hours at a leisurely pace.

 **MAPS** OS Explorer 281 Ancholme Valley. OS Explorer 280 Isle of Axholme.

The map displays the Botolph Claydon area, featuring a network of streets and several key landmarks. A proposed route is highlighted with a green line and numbered points 1 through 9. The route begins at the top left, near Holme Valley Primary School, and proceeds through the town, passing by Beck House, Holme Wood, and the Civic Hall. It then turns south, passing Valley Park and the Scholes, before heading east towards Beck Farm and Northfield Cottages. The map also shows the Messingham Road and the Recreation Ground (Recn Gd) area. Various streets are labeled, including Holme Hall Avenue, Holme Lane, Wood Lane, Beck Lane, St Peter's Avenue, Knight's Ct, Templar Court, Chesney Drive, Jacklins Approach, Wayside Cl, Nursery Close, Glanor Road, Endcliffe Avenue, High Leys Road, South Ridge Crescent, Brankwell Crescent, The Dales, Rosedale, Kenton Drive, High Street, Greenfield, Low Garth, Seabrook Drive, Hales Ct, Talisman Dr, Lambourne, Worcesters, Brittain Ave, Siskin Crescent, Baldwin Avenue, Acorn, Hazel G, Field, and Rileston Pl. The map also indicates the locations of a Hall, Civic Hall, and Scholes. The route is marked with numbered points 1 through 9, starting from the top left and ending near the bottom right. The map also shows 'HOL 199' and 'HOL 195' roads, and a 'Recn Gd' (Recreation Ground) area.