


BARTON TOWN AND BAYSGARTH PARK


 **3 MILES**


→ **START** Baysgarth leisure Centre, Lower car park, Brigg Road, Barton, DN18 5DT


THE WALK


- 1...** Leave the car park, turn Right down Brigg Road, continue ignoring side roads to the junction with Holydyke nearly opposite the George Inn.
 - 2...** Turn Right, cross Holydyke and go down George Street and King Street
 - 3...** Turn Left along High Street.
 - 4...** At mini roundabout with fleetgate, turn Right, to Newport Street.
 - 5...** Turn right into Newport Street, continue until junction with Queen Street.
 - 6...** Turn right, cross diagonally into and along a lane to its junction with Marsh Lane.
 - 7...** Cross into Soutergate passing St Mary's Church and the Beck to Beckhill.
 - 8...** Bear to the left of the famous imposing Saxon Church of St Peters.
 - 9...** Go up steps along a surfaced path with the medieval Tyrwhitt Hall on the left and the church on the right.
 - 10...** Turn left at the corner through an archway along a surfaced path to the end, turn Right along Green Lane.
 - 11...** At the junction with barrow Road turn right and cross the road.
 - 12...** Turn left into Whitecross Street going slightly uphill to a road junction.
 - 13...** Cross the junction and enter the gateway to Baysgarth Museum, proceed past the museum along a surfaced path to the left, through trees
 - 14...** Leave the park through a gate, turning right uphill and right again up Eastfield Road.
 - 15...** Ignore another gate into Baysgarth park, turn right at a finger post along a grassy headland path downhill to Brigg Road.
 - 16...** Turn right going downhill on Brigg road return to car park at Baygarth Leisure Centre.
-

 **TERRAIN** Other than between points 15 and 16 the route is along surfaced paths and pavements. As a town walk there are road crossings to negotiate, the busiest at points 2 and 11, the route rises from Point 12 to 15. A grass field headland path descends into a valley and rises again to Brigg Road.

 **TIME** Allow for 1½ hours.

 **REFRESHMENTS** Pubs and cafés in Barton.

 **TOILETS** Baysgarth Leisure Centre.

 **MAPS** O.S. Explorer Sheet 281 Ancholme valley.

BARTON TOWN AND BAYSGARTH PARK

