

ASHBY VILLE





2.2 MILES


→ **START** Morrisons car park, top corner near Brigg Road roundabout


THE WALK

- 1... Carefully walk along the north (A18) side of the car park past the supermarket entrance, go through the metal gate/style and bear right on a good lakeside footpath and onto a long wooden bridge/walkway, rejoining the wide lakeside path.
 - 2... Turn right on a footpath with a high wooden fencing bordering the housing estate on the right.
 - 3... Just before this path meets Whimbrel Close turn left.
 - 4... Turn left again on a wide track back to the lagoon.
 - 5... At a wide junction bear left onto a path encircling a peninsula and return
 - 6... Cross the junction slightly to the right, heading along a grassy path to Bottesford Beck
 - 7... Turn left along the Beckside path (Part of the Ironstone Walk) past a wood on the left to a corner and turn left, continue on the Beckside path.
 - 8... As the path emerges into the open turn left towards the lagoon.
 - 9... Turn right onto the main lakeside path, returning to the metal gate / style near the supermarket and back to the car park.
-

 **TERRAIN** Level. Most of the paths are good to excellent. A wooden bridge is provided to avoid one section of shoreline. Between points 2 and 3 there are stony sections. The paths on the peninsula are undulating and sandy in places

 **TIME** About 1 hour to 1½ hours at a leisurely pace.

 **TOILETS** Morrisons supermarket

 **MAPS** Explorer 281 Ancholme valley. The paths have been created since the present edition was printed so are not shown on the OS map

ASHBY VILLE

