

ALKBOROUGH WALK

2½ MILES

START Near the path entrance to Julian's Bower on Vicarage Lane, Alkborough. Usual approaches to village are made from Burton or from the A1077 Scunthorpe to Barton road via West Halton. Either road comes in from the south and Julian's Bower is signed down Back Street.

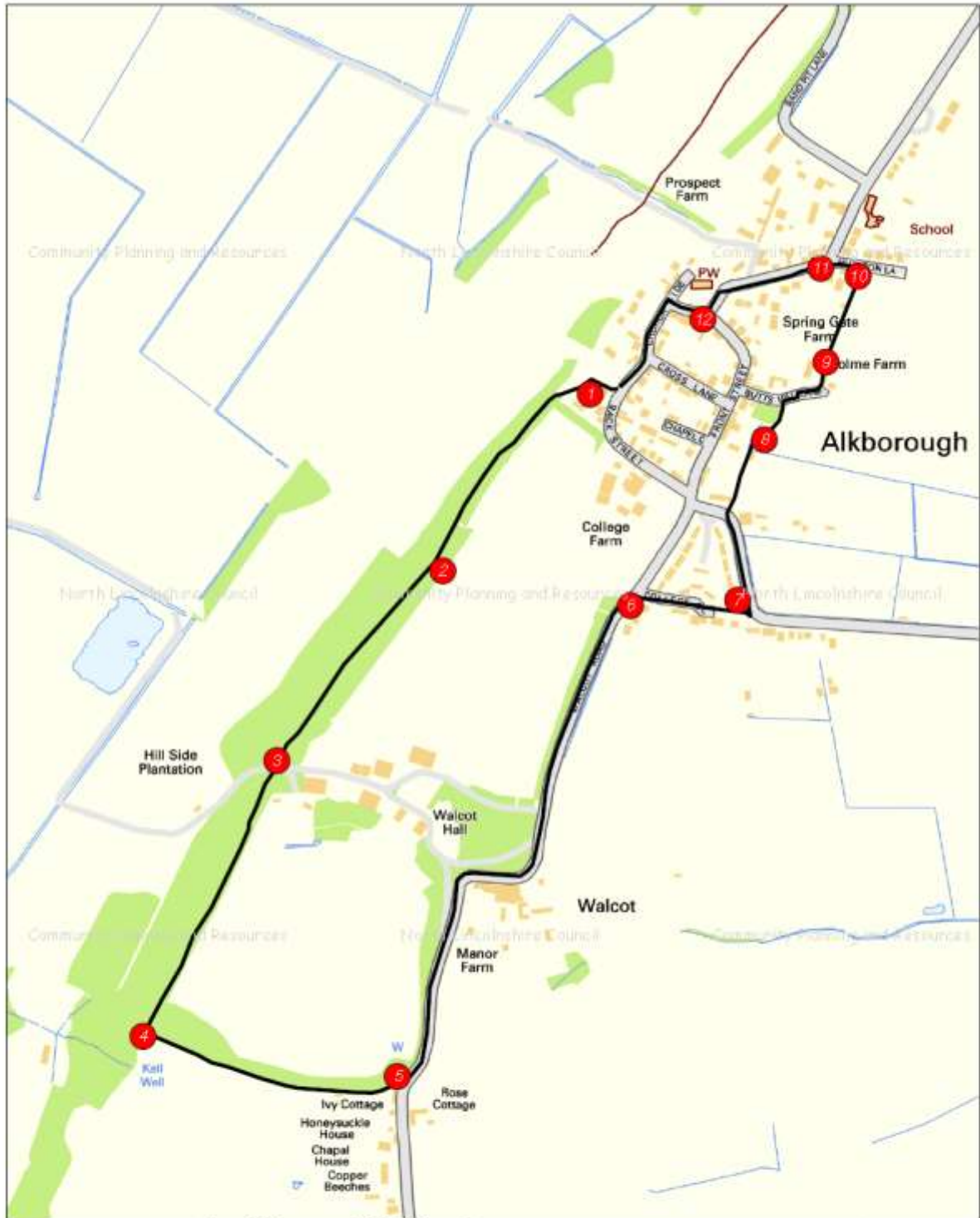
THE WALK

1. Walk through the gap in the wall following a way marked admiring Julian's Bower and the Millennium viewpoint. Take the path to the left along the escarpment.
2. Carry straight on through the trees along the escarpment with the River Trent on the right, ignoring a way marked path to the left (this goes to the cemetery and is shortcut).
3. The path eventually drops into a lane with private access to Walcot Hall, cross the lane and up the path on the other side.
4. At a path junction turn left on a wide track with trees to the left, but first it is worth walking a little further to see the Kell Well, down a gravel path. Returning to our path continue until you reach Ivy Cottage (on the right) and the Burton-Alkborough road.
5. Turn left, passing Walcot Hall and round the bend. After the main entrance to Walcot Hall there is a narrow pavement on the left hand side of the road.
6. As you enter the village turn right into College Close and follow the path on the left of the conifer hedge through to the West Halton road.
7. Turn left and, where the road bends left, cross the road following the waymarked path marked Huteson Lane.
8. Go through the gap in the hedge and across a small field towards a white house.
9. The waymarked path goes to the left of the house and the way goes through kissing gates two s fields and then heads towards some bungalows.
10. A waymarked path goes right towards West Halton, but you turn left down a short lane to the Alkborough/Whitton Road.
11. Turn left, crossing the road and head towards the church.
12. Pass the church, turn right into church View and left into Churchside to return to the start.

TERRAIN From points 1 to 3 the path may be muddy and is used by horses. From 4 to 5 the track is wide and excellent. From 5 the walk is on a road and care should be taken until the pavement is reached. From 10 onwards you are on pavements; care to be taken crossing roads.


TIME 1 - 1½ hours


MAPS OS Explorer 281 Ancholme Valley



Drawing Title: **Alkborough Walking Route**

Scale: Not to Scale Date: 1st April 2011


 Based upon the Ordnance Survey mapping with the permission of Ordnance Survey on behalf of the Controller of Her Majesty's Stationery Office. © Crown Copyright.
 Unauthorised reproduction infringes Crown Copyright and may lead to prosecution or civil proceedings.
 NORTH LINCOLNSHIRE COUNCIL 0100023560 2011


Corporate & Community Services
 Service Director,
 Neil Laminan

The Ordnance Survey map data included within this publication is provided by North Lincolnshire Council under license from Ordnance Survey in order to fulfil its public functions. Persons viewing this mapping should contact Ordnance Survey copyright for advice where they wish to license Ordnance Survey map data for their own use.